

Bawdsey

Annual

Parish

Meeting

Annual Parish Meeting

Thursday 14th May 2015

7.00pm in Bawdsey Village Hall

“The purpose of this Annual Meeting of the Parish is for members of the electorate to meet annually and is an opportunity to discuss parish affairs and for village organisations to inform them and answer questions.” - SALC

Agenda

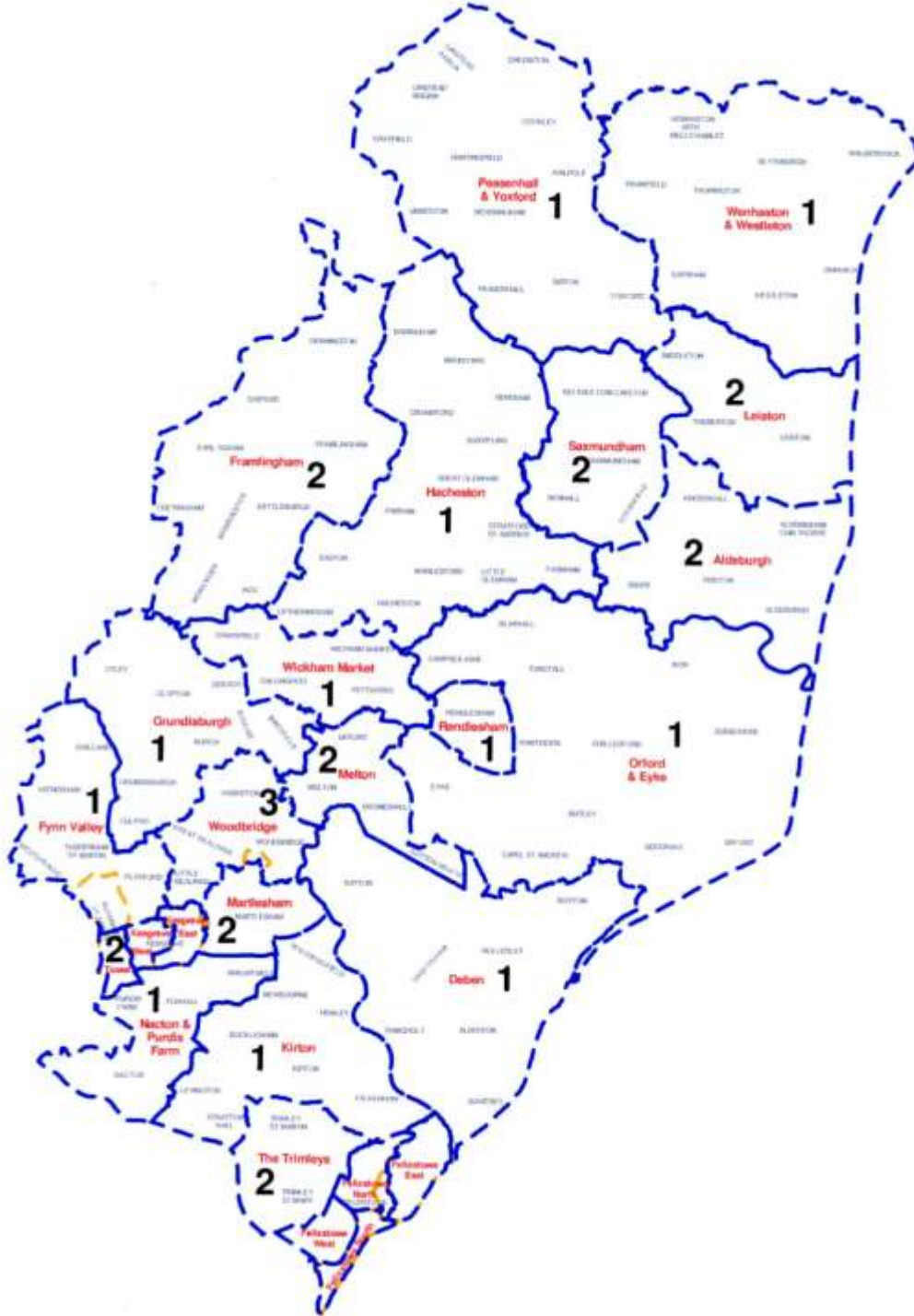
- Chairman's welcome
- Signing of the minutes of the APM 2014
- SCC - Update from Cllr Andrew Reid
- SCDC – Update from Cllr Christine Block
- BPC Chairman's Report – Graham Turner
 - Bawdsey Community Amenity Area-Peter Wain
 - Emergency Planning - Brian Johnson
- Radar Museum - Mary Wain
- Wine & Nibbles - Review of Charities supported by BPC: HABBS (Rod Webb) plus others
- Open Session - Q and A - Suggestions etc.

Agenda

- Chairman's welcome
- Signing of the minutes of the APM 2014
- SCC - Update from Cllr Andrew Reid
- SCDC – Update from Cllr Christine Block
- **BPC Chairman's Report – Graham Turner**
 - Bawdsey Community Amenity Area-Peter Wain
 - Emergency Planning - Brian Johnson
- Radar Museum - Mary Wain
- Wine & Nibbles - Review of Charities supported by BPC: HABBS (Rod Webb) plus others
- Open Session - Q and A - Suggestions etc.

Chairman's Report – Graham Turner

- Overview – Small Parish – Big Issues
- Coastal Defence
- Tourist Issues – Parking – Traffic – Rubbish
- Transfers from SCC and SCDC
 - East Lane Car Park
 - Bawdsey Community Amenity Area
- Planning
- Emergency Planning
- Large Public Projects
 - East Anglian Offshore Windfarms
 - Sizewell 'C'
- Finance
- Bawdsey School Report
- Safer Neighbourhood Team Report



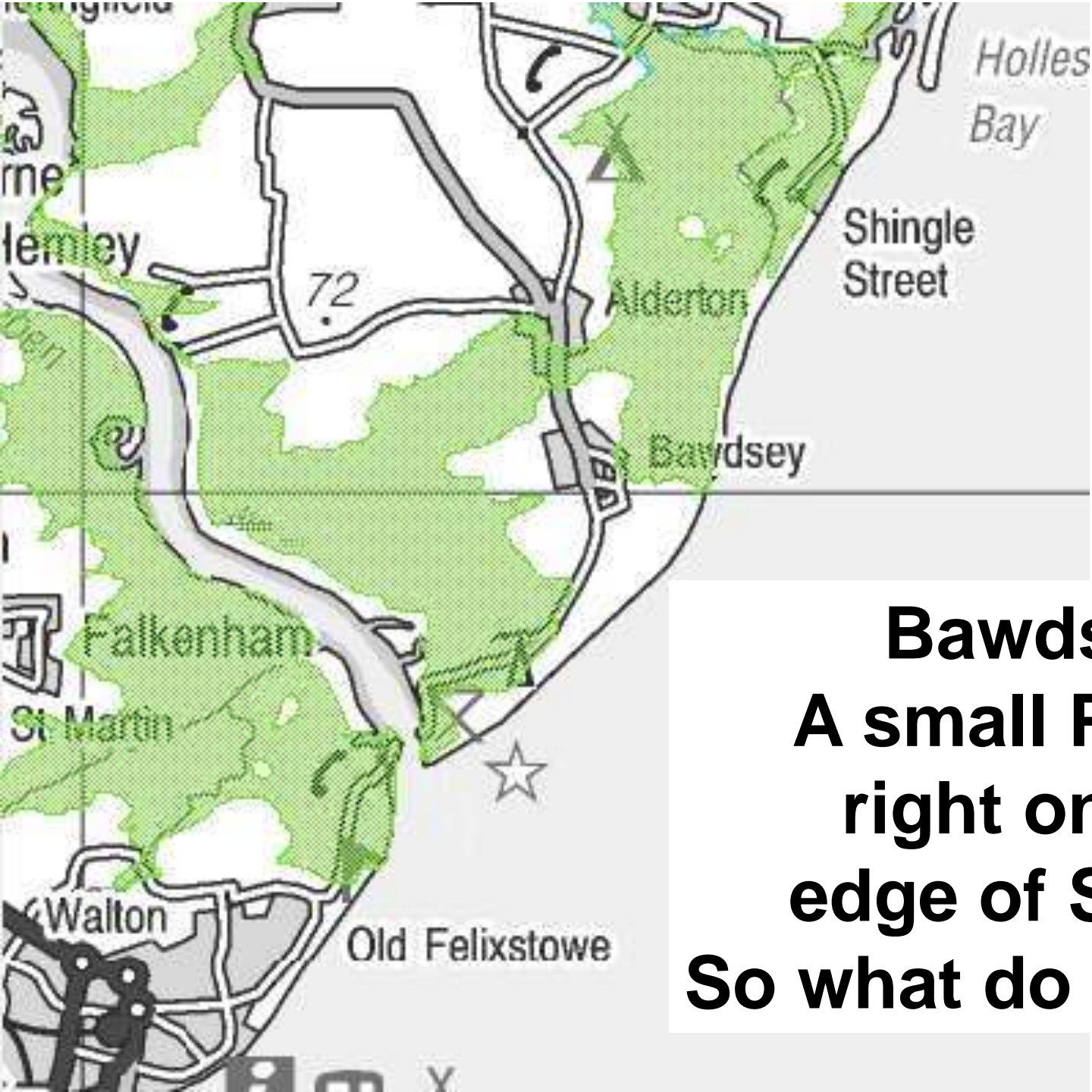
Suffolk Coastal District Council

New Wards

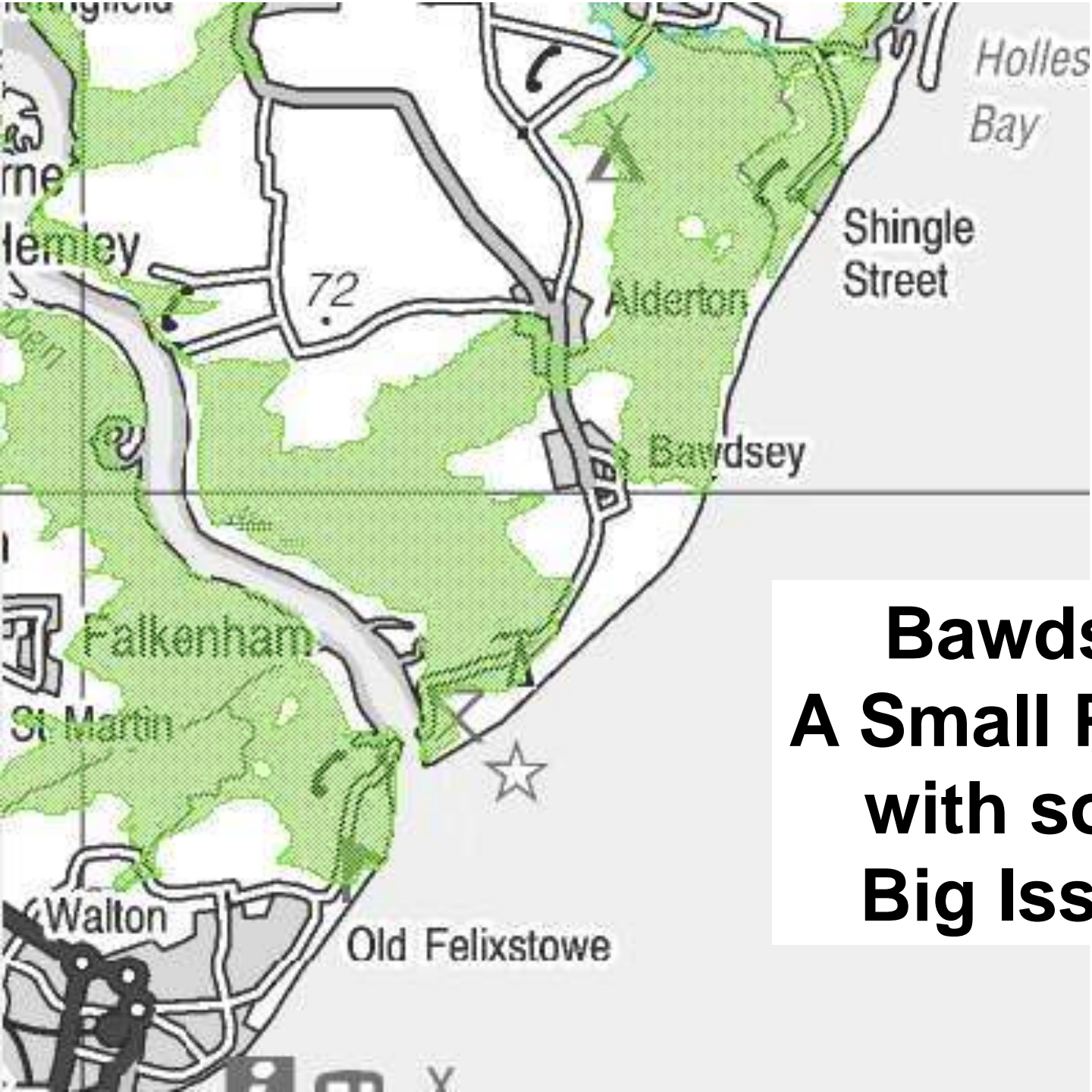


Deben
Ward

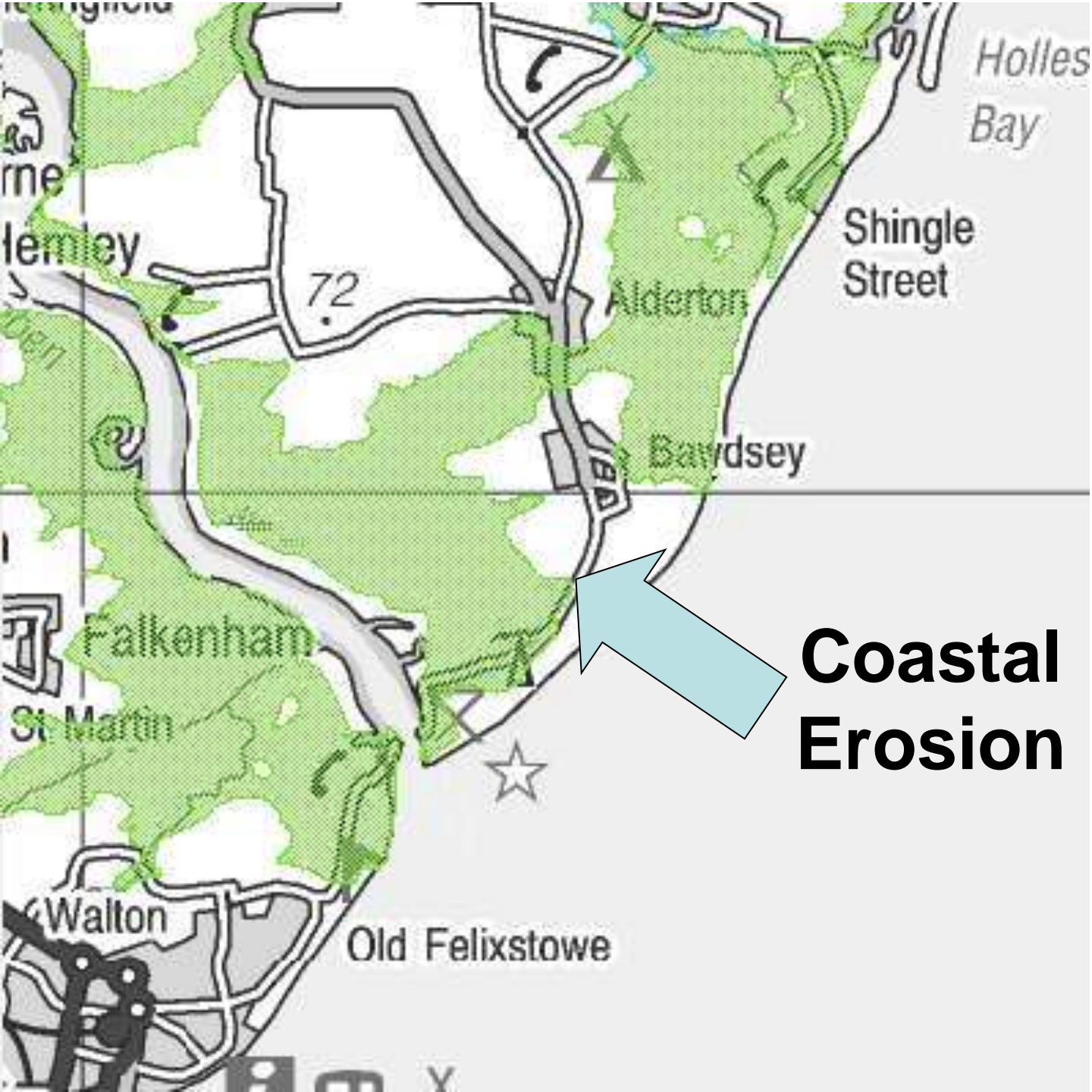
Parishes



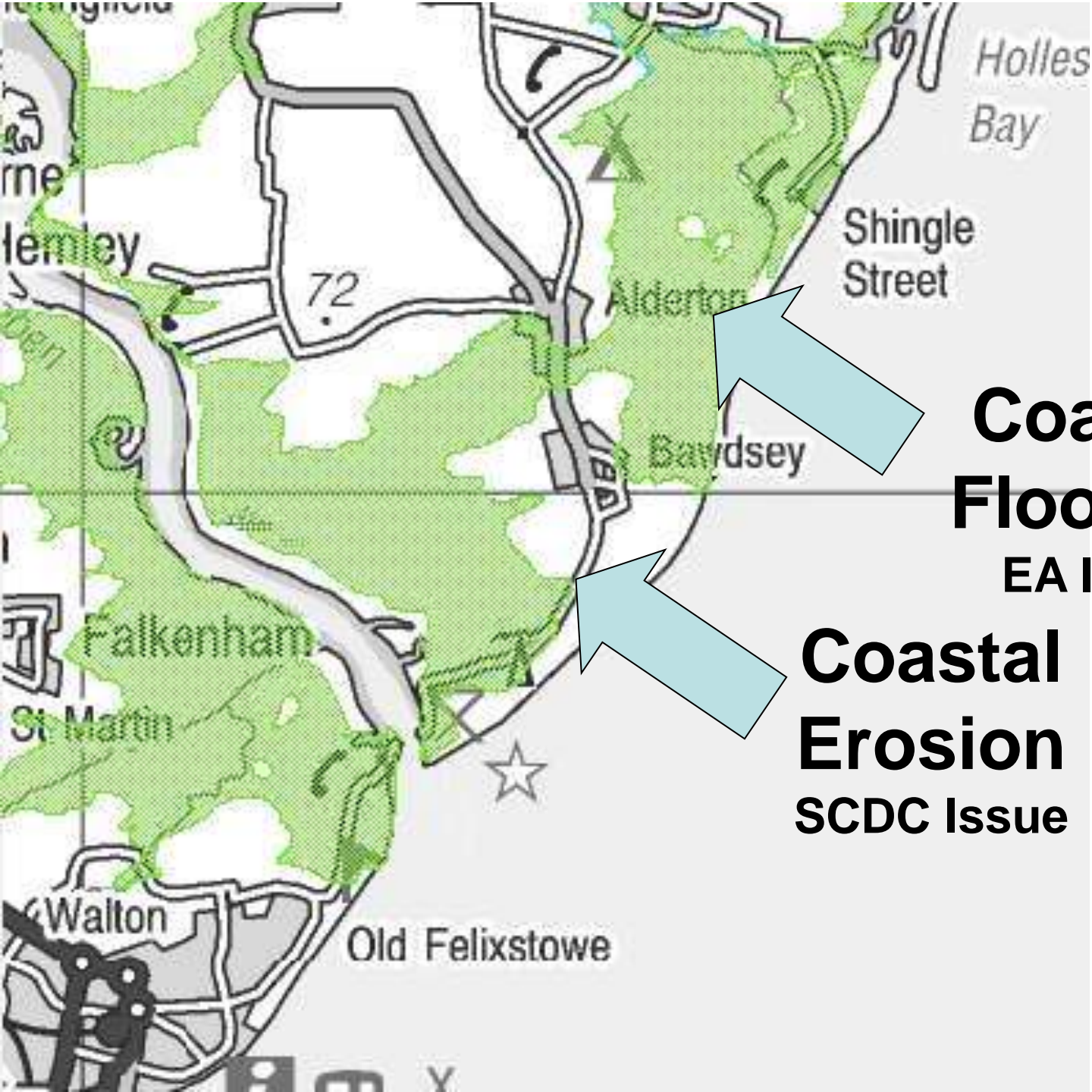
Bawdsey
A small Parish
right on the
edge of SCDC.
So what do BPC do?



**Bawdsey
A Small Parish
with some
Big Issues**

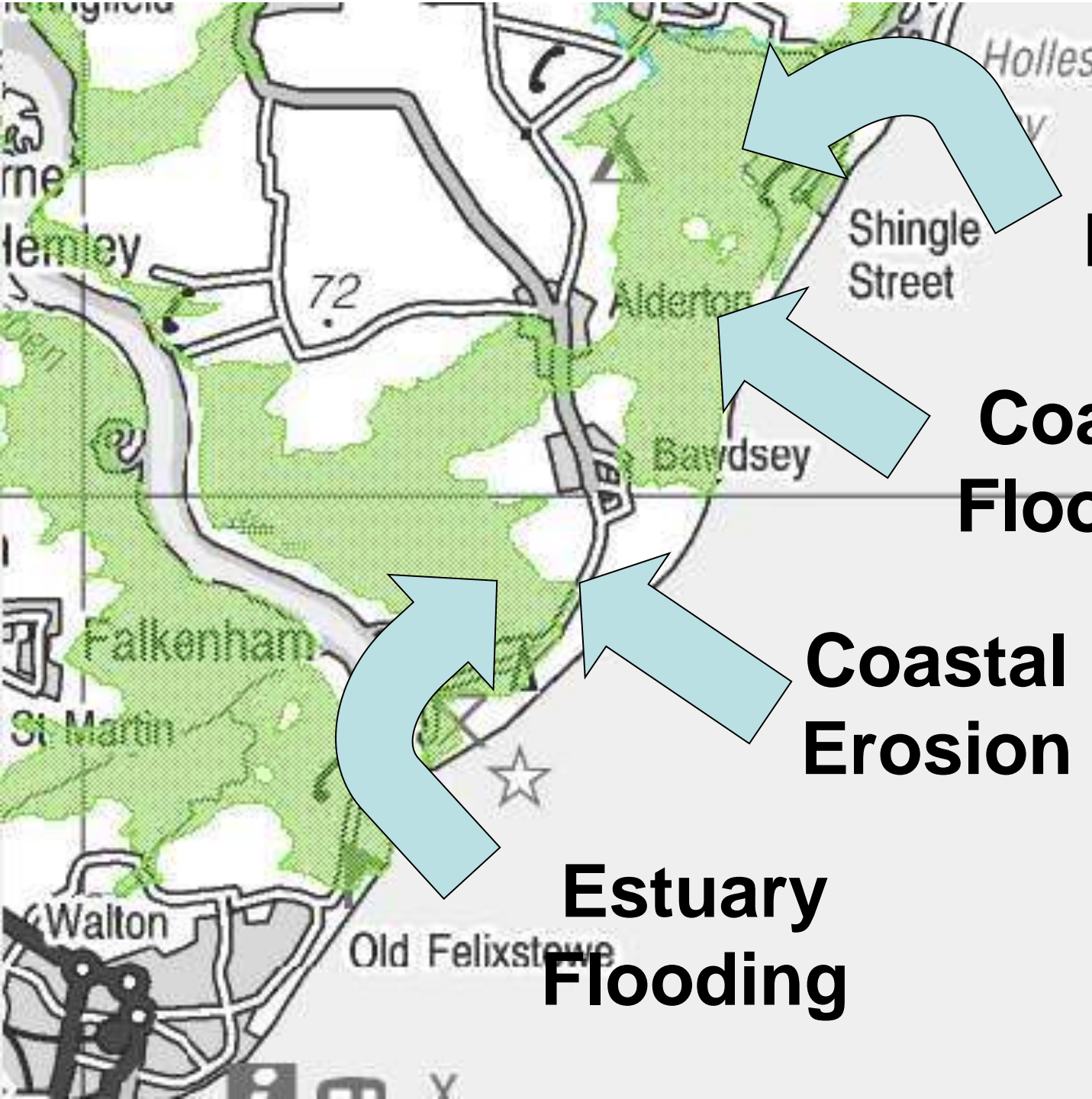


Coastal Erosion



**Coastal
Flooding**
EA Issue

**Coastal
Erosion**
SCDC Issue



**Estuary
Flooding**

**Coastal
Flooding**

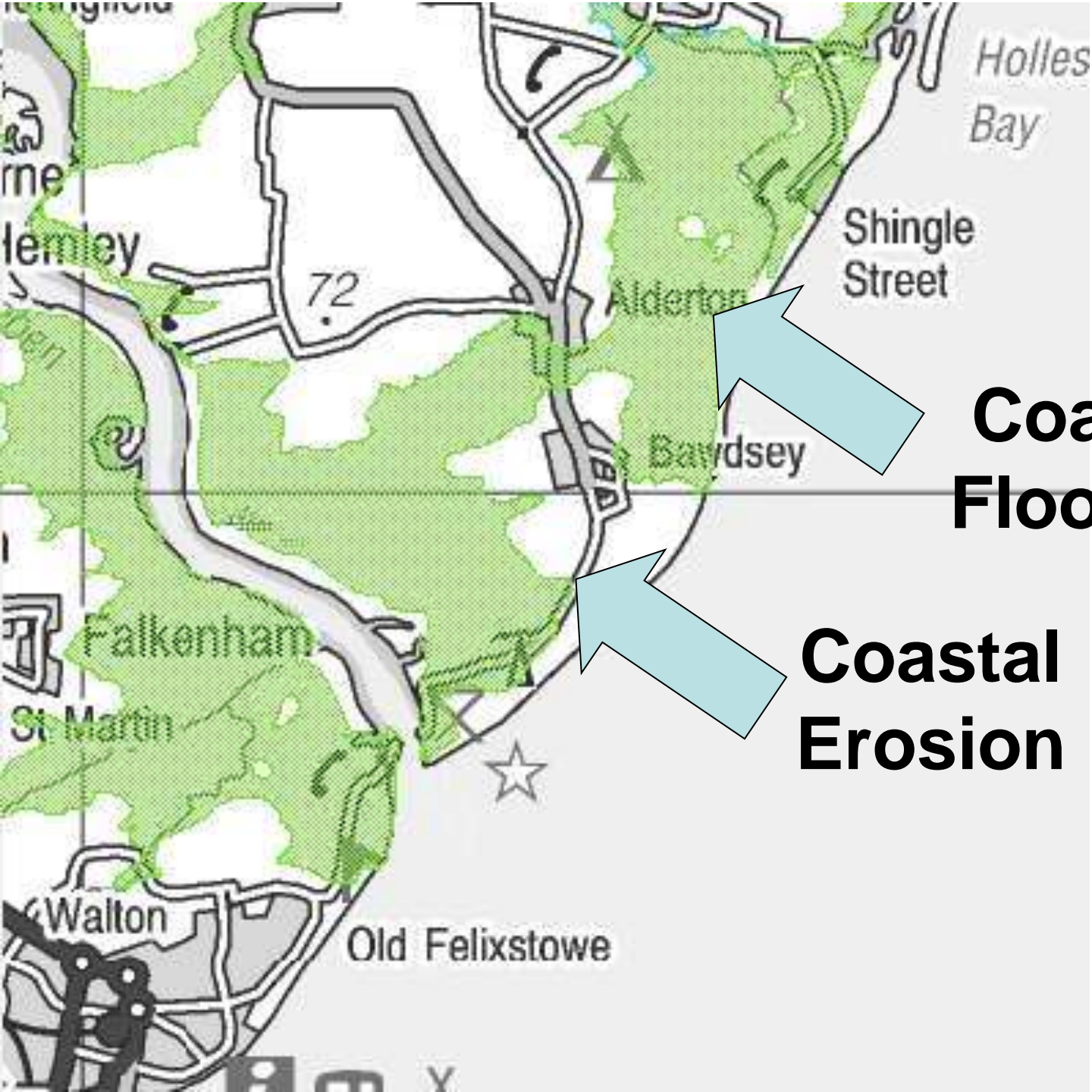
**Coastal
Erosion**

**Estuary
Flooding**



**Alde
& Ore
Estuary
Partnership**

**Deben
Estuary
Partnership**



**Coastal
Flooding**

**Coastal
Erosion**

History of Coastal Defence 1

- 1801 First OS Maps – No sea defences
- 1808/10_{NapW} 2 East Lane Martello Towers built
- 1886 Bawdsey Manor built
- 1904 OS Map shows 2 Martellos at EL
- 1914/18_{ww1} Pillbox, coastal battery, watch tower
- 1920/26 Seawall built by William Quilter**
- 1926 OS Map shows only 1 Martello at EL
- 1939/45_{ww2} Dragon's teeth and concrete blocks
- 1949/51 First major repair of Seawall
- 1992 Prom collapsed – blocks used to infill
- 1995/96 First rock revetment installed**

History of Coastal Defence 2

- 2003 EA present to Bawdsey Open Meeting
Good tech. solution but no funding!
- 2004 East Lane Trust was formed
- 2005 SCDC did emergency work S of EL
- 2007 EA did some emergency work N
- 2008/09 Main Phase 2 work funded by ELT
- 2009 SMP 3c – EL retains ‘Hold-The-Line’
- 2010 Emergency work at N end
- 2012/13 Repairs to damaged section N of EL
- 2014 Further emergency work at N end
- 2014/15 New pilings and rocks at N end
- Future Can we rely on emergency works?



**3rd Year running
needed major
repairs to N end
of rock revetment**

Repairs – Autumn 2014



EADT Article – Dec 2015

Communities face endgame in

As sea levels continue to rise, the most vulnerable coastal villages on the Suffolk coast face emergency coastal defence works that will soon be longer for enough. JOHN GRANT meets a group seeking a long-term solution to an age-old problem

With every storm their worries increase. Some of the most vulnerable coastal villages on the Suffolk coast face emergency coastal defence works that will soon be longer for enough. JOHN GRANT meets a group seeking a long-term solution to an age-old problem

“Crisis will be the welcome of inaction. We have to stop the coast completely unstepping”

John Granta
Suffolk Coastal News

It is a stark and terrifying vision, the one that the most vulnerable coastal villages on the Suffolk coast face. It is a vision of a world where the sea has risen so high that the land is no longer there. The sea is everywhere, and the land is a mere speck of earth in a vast, unending sea. The sea is everywhere, and the land is a mere speck of earth in a vast, unending sea. The sea is everywhere, and the land is a mere speck of earth in a vast, unending sea.



The sea defences could extend to the sea bed and the sea bed could be used for other purposes. Photo: John Granta

Emergency, stopgap and permanent - a track record of success but further tough challenges ahead

Emergency stopgap and permanent - a track record of success but further tough challenges ahead

Emergency stopgap and permanent - a track record of success but further tough challenges ahead

Emergency stopgap and permanent - a track record of success but further tough challenges ahead

bid to stave off a greedy sea



John Granta (left) with the Suffolk Coastal News team. Photo: John Granta



Agency's emergency repairs are forerunners of a new review

Emergency repairs are forerunners of a new review



Emergency repairs are forerunners of a new review

Emergency repairs are forerunners of a new review



Holles Bay

Shingle Street

Alderton

Bawdsey

Falkenham

St Martin

Walton

Old Felixstowe

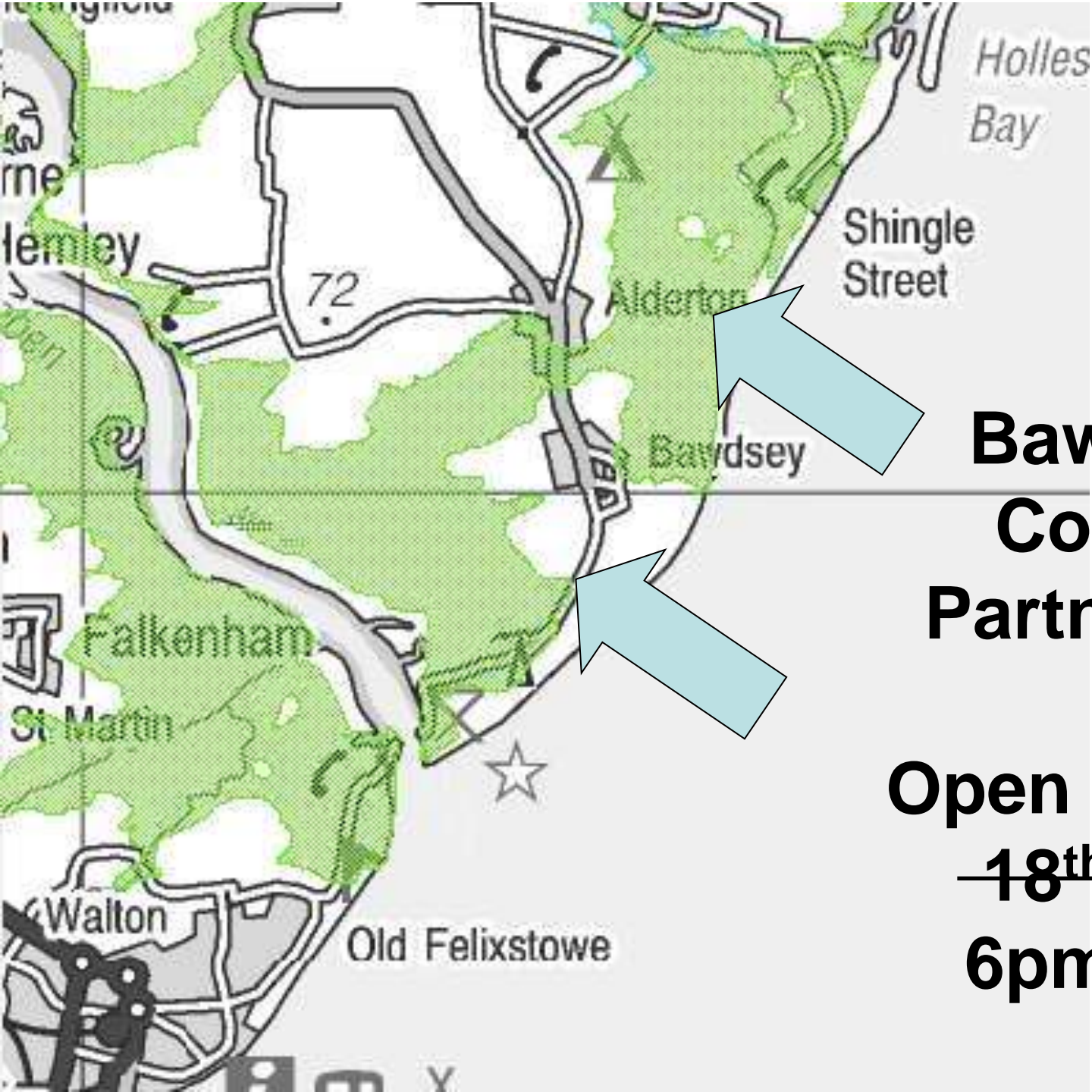
72

Bawdsey Coastal Partnership



**Bawdsey
Coastal
Partnership**

**An alliance of
Parish Councils
& landowners**



**Bawdsey
Coastal
Partnership**

Open Meeting
~~18th May~~
6pm BVH



Coastal Processes Study: East Lane, Bawdsey.



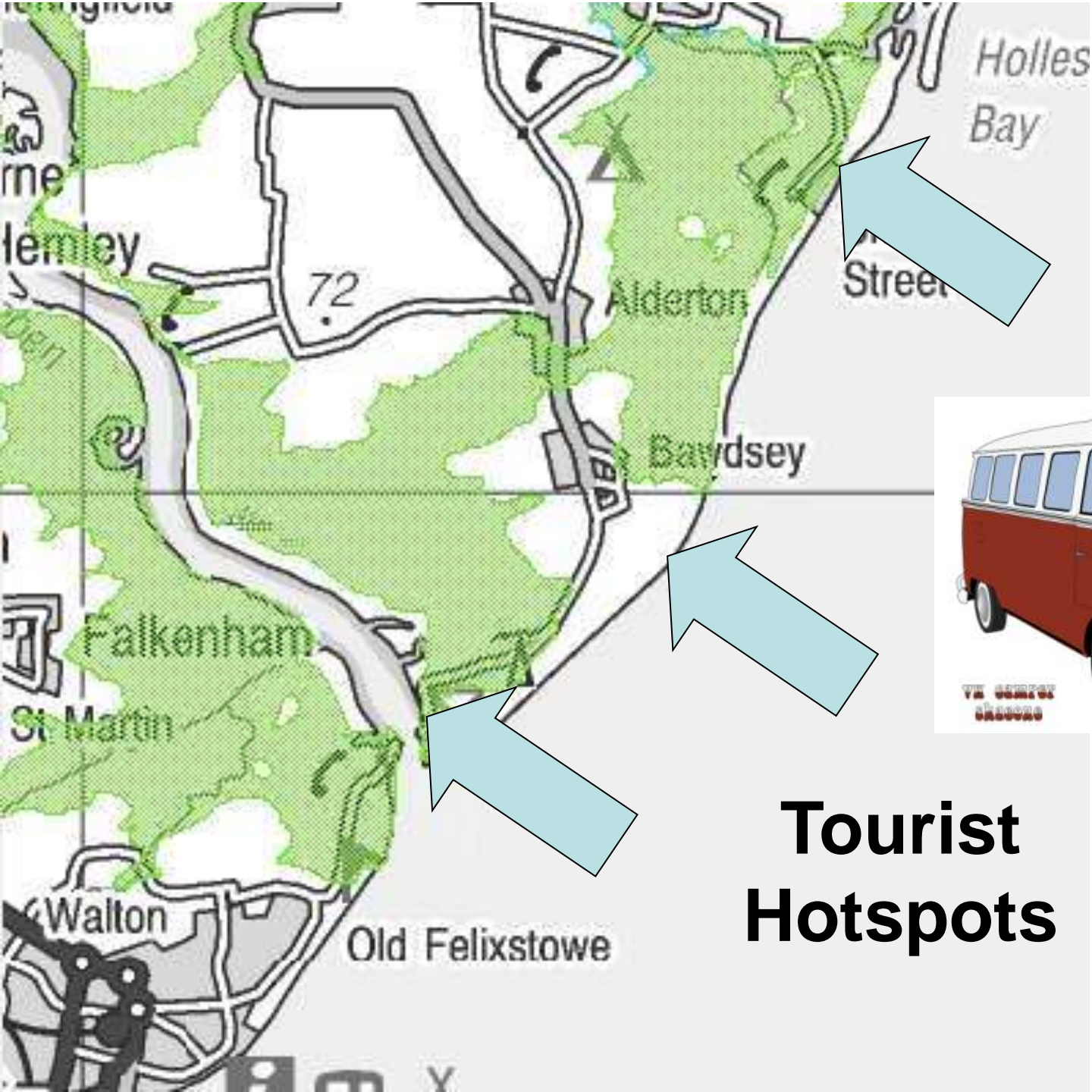
Draft Report

May 2015

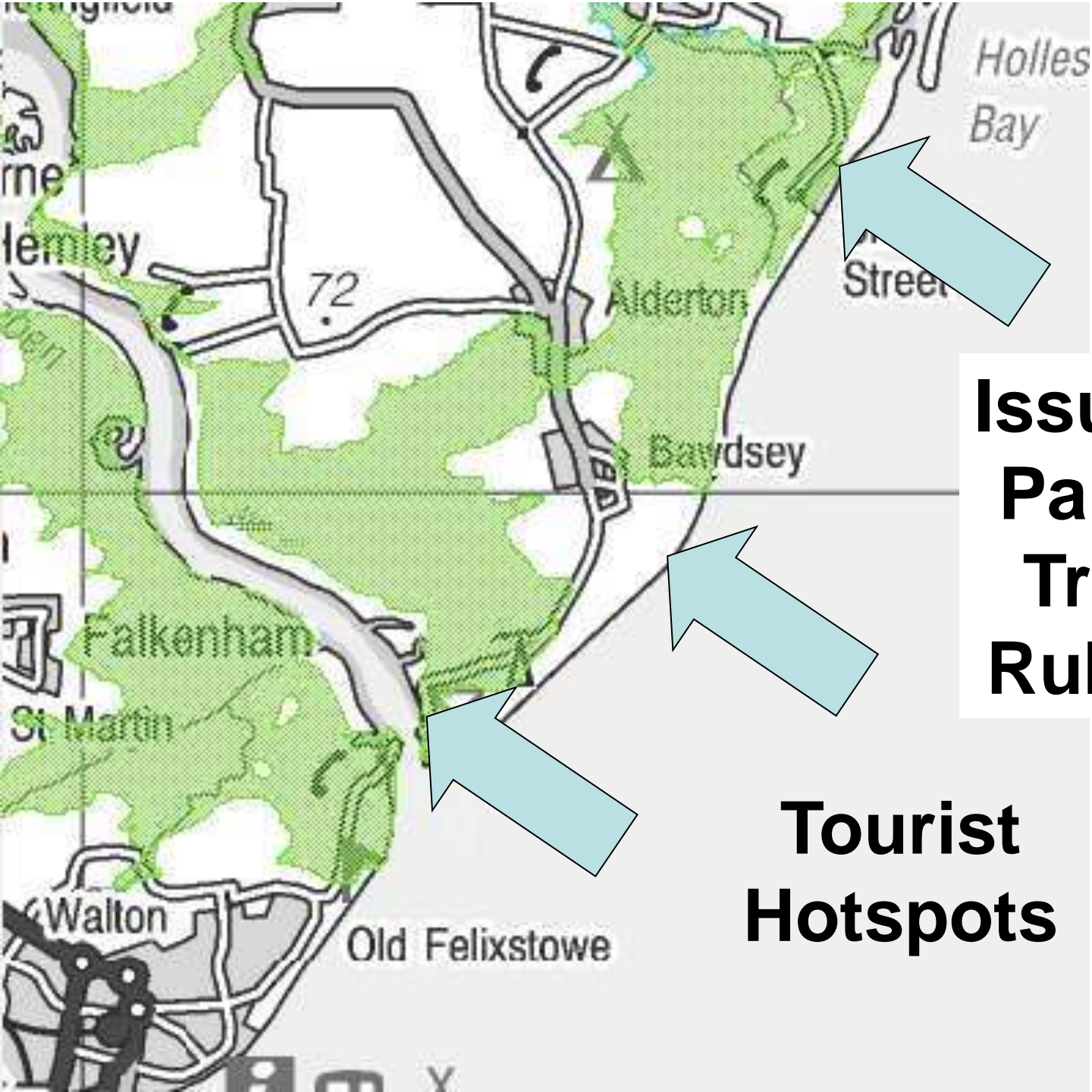
Environment Agency

Chairman's Report – Graham Turner

- Overview – Small Parish – Big Issues
- Coastal Defence
- Tourist Issues – Parking – Traffic – Rubbish
- Transfers from SCC and SCDC
 - East Lane Car Park
 - Bawdsey Community Amenity Area
- Planning
- Emergency Planning
- Large Public Projects
 - East Anglian Offshore Windfarms
 - Sizewell 'C'
- Finance
- Bawdsey School Report
- Safer Neighbourhood Team Report

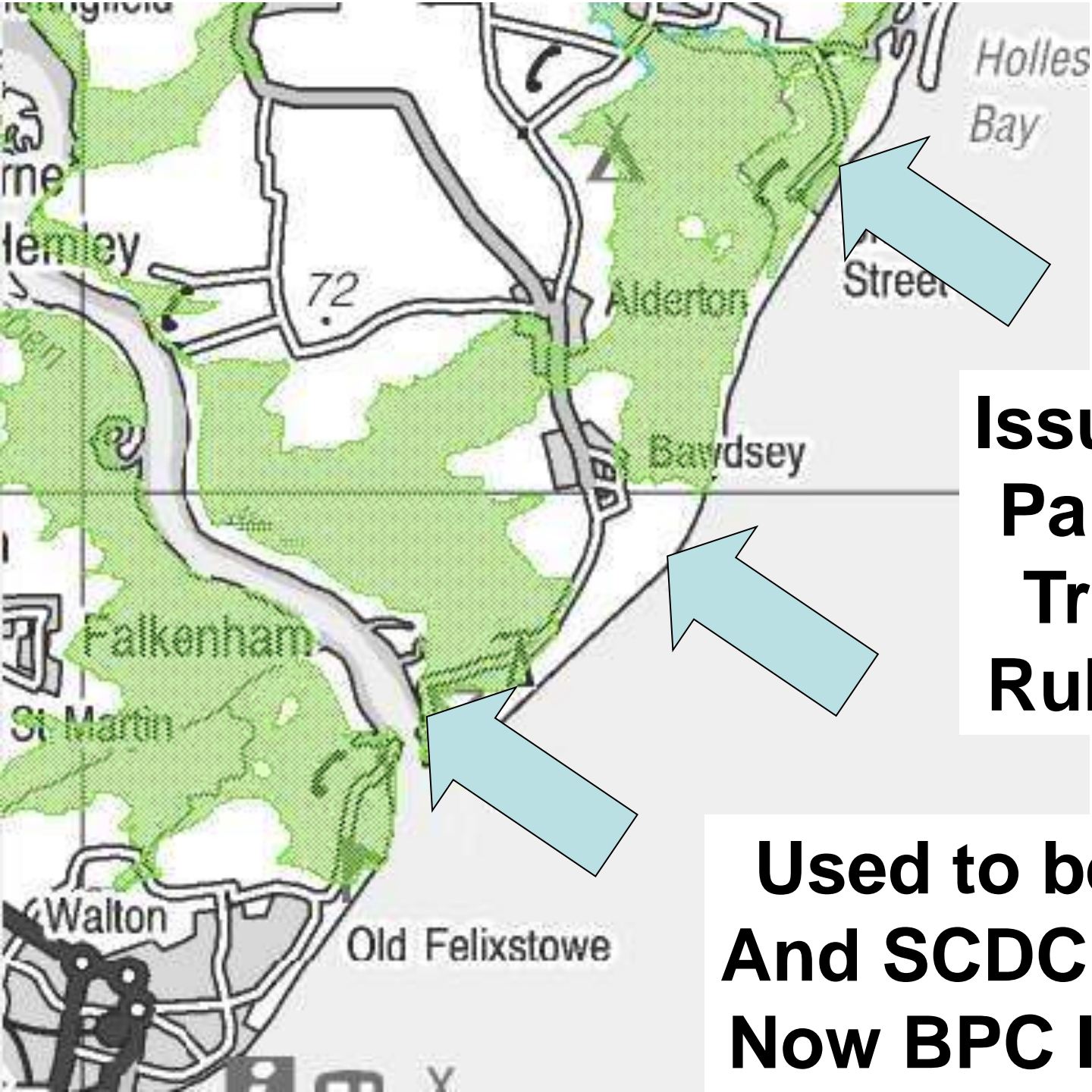


Tourist Hotspots



**Issues of
Parking
Traffic
Rubbish**

**Tourist
Hotspots**



**Issues of
Parking
Traffic
Rubbish**

**Used to be SCC
And SCDC Issues
Now BPC Issues!**

Transfers To BPC

- SCC Relinquish East Lane Car-Park. BPC sign agreement with Landowner - Dec 2012.
- SCDC informally offer Bawdsey Community Amenity Area (BCAA) - July 2013.
- SCDC formally confirm offer of BCAA plus £180k to install water and sewage – Dec 2015.

BCAA – Achievements in 2014/15

- Agreement with SCDC to transfer the Amenity Area and provide up to £180k to provide independent sewage and water supplies to the Amenity Area.
- Planning Permission for the Visitor Centre / Café has been obtained.
- An outline Agreement with our Business Partner (Di Clouting) has been signed.
- Grants and donations totalling £27k have been obtained.
- Plans, structural engineer reports, soil analyses and site surveys have been produced.

Chairman's Report – Graham Turner

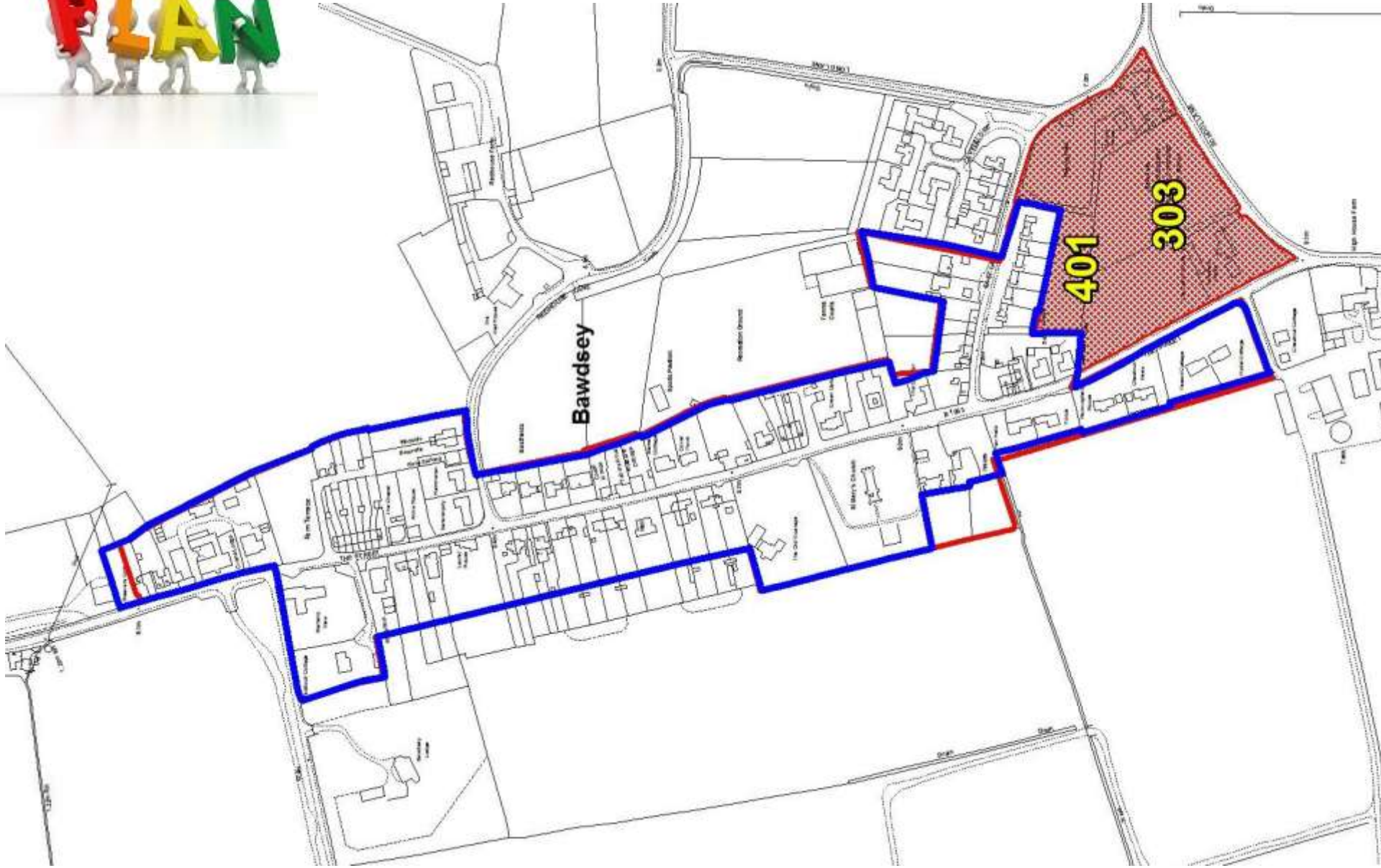
- Overview – Small Parish – Big Issues
- Coastal Defence
- Tourist Issues – Parking – Traffic – Rubbish
- Transfers from SCC and SCDC
 - East Lane Car Park
 - Bawdsey Community Amenity Area
- Planning
- Emergency Planning
- Large Public Projects
 - East Anglian Offshore Windfarms
 - Sizewell 'C'
- Finance
- Bawdsey School Report
- Safer Neighbourhood Team Report



Planning

- **Review of Local Plan**
Especially Site Allocations
Physical Limits Boundary
Housing Allocations
- **Proposed School Lane Development**
DC/15/0901/OUT
Use of land for the erection of 20 new residential units, with associated vehicular access. Construction of new parking and drop off area for Bawdsey Primary School.

PLAN





Planning

- Review of Local Plan
Especially Site Allocations
Physical Limits Boundary
Housing Allocations
- **Proposed School Lane Development**
DC/15/0901/OUT
Use of land for the erection of 20 new residential units, with associated vehicular access. Construction of new parking and drop off area for Bawdsey Primary School.
Withdrawn



Click the Application Number under **Document Link** in the left hand column to view the record.
Records open in a new window, you may need to allow popups on this site.

Search Results - 77 records found

Page of 4 Records/Page

Document Link	Date Created	Type Description	Information 1	Information 2
DC/15/0901/OUT	08/05/2015	Officer / Committee Report		
DC/15/0901/OUT	29/04/2015	Amended Plans & Documents	Revised site plan	
DC/15/0901/OUT	27/04/2015	Consultee Responses		
DC/15/0901/OUT	27/04/2015	Consultee Responses		
DC/15/0901/OUT	27/04/2015	Neighbour Responses	Joanne Harries	
DC/15/0901/OUT	27/04/2015	Neighbour Responses	Maggie Vearey	
DC/15/0901/OUT	27/04/2015	Neighbour Responses	Peter Vearey	
DC/15/0901/OUT	27/04/2015	Neighbour Responses	Rob Gold	
DC/15/0901/OUT	27/04/2015	Town/Parish Consultation Response		
DC/15/0901/OUT	22/04/2015	Consultee Responses	Suffolk Preservation Soc	
DC/15/0901/OUT	21/04/2015	Consultee Responses	Highways	
DC/15/0901/OUT	20/04/2015	Neighbour Responses	Dr J S Morgan	
DC/15/0901/OUT	20/04/2015	Neighbour Responses	King's Fleet Bawdsey	
DC/15/0901/OUT	20/04/2015	Neighbour Responses	Mark Dorey	
DC/15/0901/OUT	20/04/2015	Neighbour Responses	Susan Pinkerton	
DC/15/0901/OUT	20/04/2015	Neighbour Responses	The Stables	
DC/15/0901/OUT	17/04/2015	Neighbour Responses	David Baker	



Planning Policy Unit

AONB Unit SC&H

Bawdsey Parish Council

the Application Number under the **Document Link** in the left hand column. Records open in a new window, you may need to allow popups of this type.

Search Results - 77 records found

Page 1 of 4 25 Records/Page

Document Link	Date Created	Type Description	Information 1	Information 2
DC/15/0901/OUT	08/05/2015	Officer / Committee Report		
DC/15/0901/OUT	29/04/2015	Amended Plans & Documents		
DC/15/0901/OUT	27/04/2015	Consultee Responses		Revised site plan
DC/15/0901/OUT	27/04/2015	Consultee Responses		
DC/15/0901/OUT	27/04/2015	Neighbour Responses		
DC/15/0901/OUT	27/04/2015	Neighbour Responses		
DC/15/0901/OUT	27/04/2015	Neighbour Responses		
DC/15/0901/OUT	27/04/2015	Neighbour Responses		
DC/15/0901/OUT	27/04/2015	Neighbour Responses		
DC/15/0901/OUT	27/04/2015	Town/Parish Consultation Response		Joanne Harries Maggie Vearey Peter Vearey Rob Gold
DC/15/0901/OUT	22/04/2015	Consultee Responses		
DC/15/0901/OUT	21/04/2015	Consultee Responses		Suffolk Preservation Soc Highways
DC/15/0901/OUT	20/04/2015	Neighbour Responses		Dr J S Morgan
DC/15/0901/OUT	20/04/2015	Neighbour Responses		King's Fleet Bawdsey
DC/15/0901/OUT	20/04/2015	Neighbour Responses		Mark Dorey
DC/15/0901/OUT	20/04/2015	Neighbour Responses		Susan Pinkerton
DC/15/0901/OUT	20/04/2015	Neighbour Responses		The Stables
DC/15/0901/OUT	17/04/2015	Neighbour Responses		David Baker

Suffolk Preservation Society

SCC Highways Department

Emergency Planning

- Flood levels for all low lying properties measured.
- Emergency Planning leaflets distributed to everyone in Bawdsey & Alderton.
- Emergency phone line setup and plans agreed with SCDC.
- Bawdsey Village Hall made into a refuge, in case of power cuts etc.

Note: this section added after APM for completeness.

Chairman's Report – Graham Turner

- Overview – Small Parish – Big Issues
- Coastal Defence
- Tourist Issues – Parking – Traffic – Rubbish
- Transfers from SCC and SCDC
 - East Lane Car Park
 - Bawdsey Community Amenity Area
- Planning
- Emergency Planning
- Large Public Projects
 - East Anglian Offshore Windfarms
 - Sizewell 'C'
- Finance
- Bawdsey School Report
- Safer Neighbourhood Team Report



The Lilgrund Wind Power Plant - 2008-05-12

EAOW One



The Lilgrund Wind Power Plant - 2008-05-12

Photo: Hans Schenberg - +46 70 358 5131


EAOW One EAOW Sub-group



Sizewell 'C'



Sizewell 'C'
No direct impact but
watch - A12 & Coastal
Work impact



Amenity Site
Working Group

SALC

Bawdsey
Coastal
Partnership
Representative

EAOW
Working
Group

Planning
Subgroup?

Emergency
Planning
Working Group


Greenprint
Forum

Sizewell
Working
Group?



BPC Income 2014/15

- Precept £6,300
- VAT Reclaims £1,714
- Emergency Centre £5,210
- BCAA Income £20,615
 - SCC Grants £10,000
 - SCDC Grants £7,000
 - Donations £500
- **TOTAL INCOME** **£33,838**



BPC Expend. 2014/15

- BPC Expenditure £3,692
- VAT Expenditure £1,714
- Emergency Centre £5,223
- BCAA Expenditure £14,373
 - PIn App Plans £4,518
 - Struct Eng £1,600
 - Soil Analysis £1,750
 - Specs £5,950
- TOTAL Expenditure £25,000



Parish Precept

- Precept for 2014/15
Was £6,300
Equivalent to £30.77 for a Band D property
- Precept for 2015/16
Is £6,600 (a rise of 4.76%)
Equivalent to £32.35 for a Band D property
- Increase to build contingency fund for
BCAA setup and other initiatives

Chairman's Report – Graham Turner

- Overview – Small Parish – Big Issues
- Coastal Defence
- Tourist Issues – Parking – Traffic – Rubbish
- Transfers from SCC and SCDC
 - East Lane Car Park
 - Bawdsey Community Amenity Area
- Planning
- Emergency Planning
- Large Public Projects
 - East Anglian Offshore Windfarms
 - Sizewell 'C'
- Finance
- Bawdsey School Report
- Safer Neighbourhood Team Report



Bawdsey School Report

- I was initially appointed to the Governors as the “Minor Authority” appointee by BPC
This concept now gone but I still like to report highlights.
- School achieved Ofsted “Good” rating, with some “Outstanding” areas in summer 2014.
- Governors reviewed management structure, such as partnership or single head. SH agreed.
- Rob Duncan appointed as Head Teacher in autumn 2014.



Police - SNT Report

- Woodbridge SNT has seen a reduction of 29% on the 3 year average (14 less incidents).
- In the last year there have been **10** reported crimes in Bawdsey
- This compares with:
 - HOLLESLEY 35
 - ALDERTON 11
 - SHOTTISHAM 3

SNT Report – Bawdsey Crimes

- **Burglary Other Building x 3** – All of these relate to the Radar Base. 1 person charged and 1 Cautioned.
- **Possession of Cannabis x 1** – Relates to youths searched at Radar Base. 1 person Cautioned
- **Interference with Motor Vehicle x 1** – Relates to attempted entry to vehicle. No suspects
- **Theft in Dwelling x 1** – Bikes stolen from Holiday Cottage. No evidence to suggest suspects.
- **Common Assault x 2** – These are Domestic related so no further information will be given.
- **Criminal Damage to a vehicle x 1** – Car paintwork keyed. No suspects
- **Criminal damage other x 1** – Damage to car parking sign. No suspects.



SNT – Current Priorities

- **To carry out a further programme of speed monitoring and enforcement in the Woodbridge & district SNT area.**
- **To carry out parking monitoring and enforcement in the Woodbridge and district SNT area in locations such as schools and those areas raised as a concern by our community.**
- **Through patrol and crime reduction awareness of rural dwelling crime to reduce opportunity of such offences.**